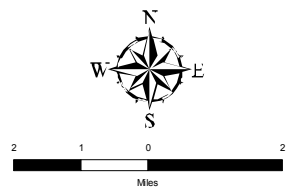
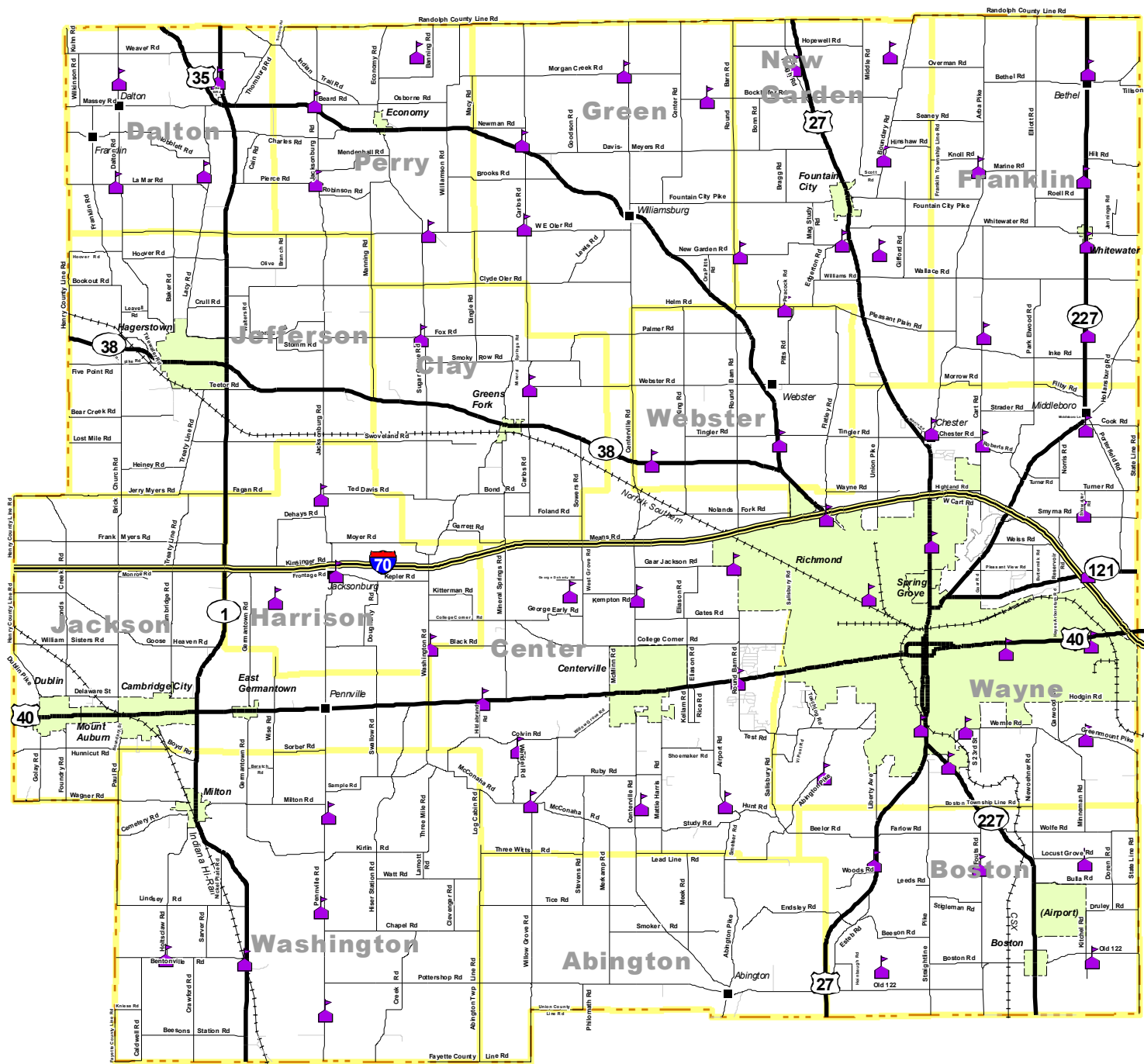


# Remaining Early School Buildings in Wayne County, Indiana as of September 20th, 2006








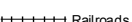

- Legend**
- Historic Schools
  - Incorporated Areas
  - Civil\_Township
  - County Boundary
  - Interstates
  - US Highways
  - State Roads
  - Railroads
  - Unincorporated Towns




Map Courtesy of:  
Wayne County/Richmond GIS  
Wayne County Surveyor's Office

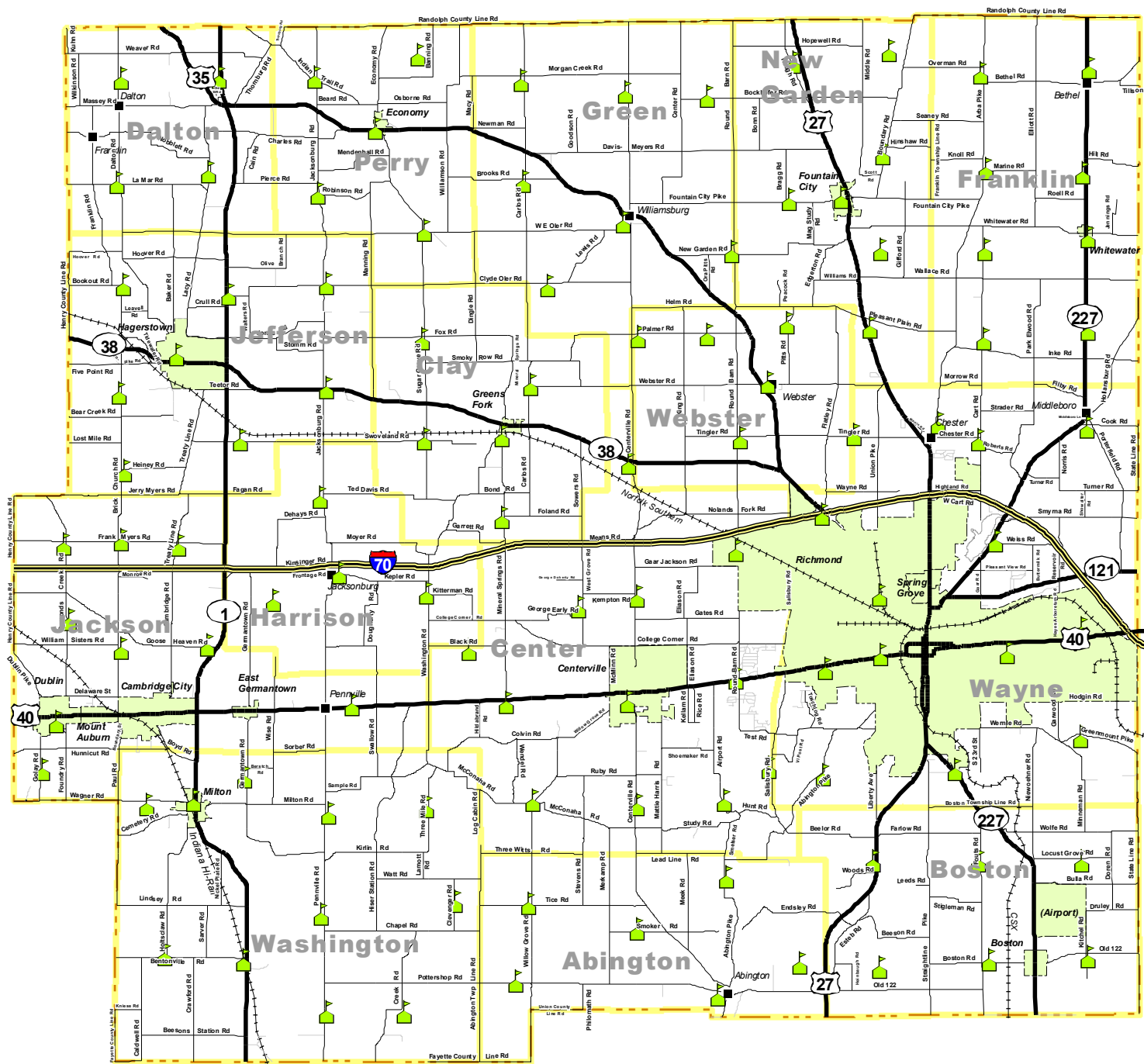


# 1856 School Buildings in Wayne County, Indiana

- Legend**
-  Schools 1856
  -  Incorporated Areas
  -  Civil Township
  -  County Boundry
  -  Interstates
  -  US Highways
  -  State Roads
  -  Railroads
  -  Unincorporated Towns


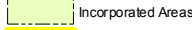




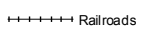




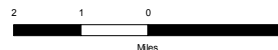
Map Courtesy of:  
Wayne County/Richmond GIS  
Wayne County Surveyor's Office



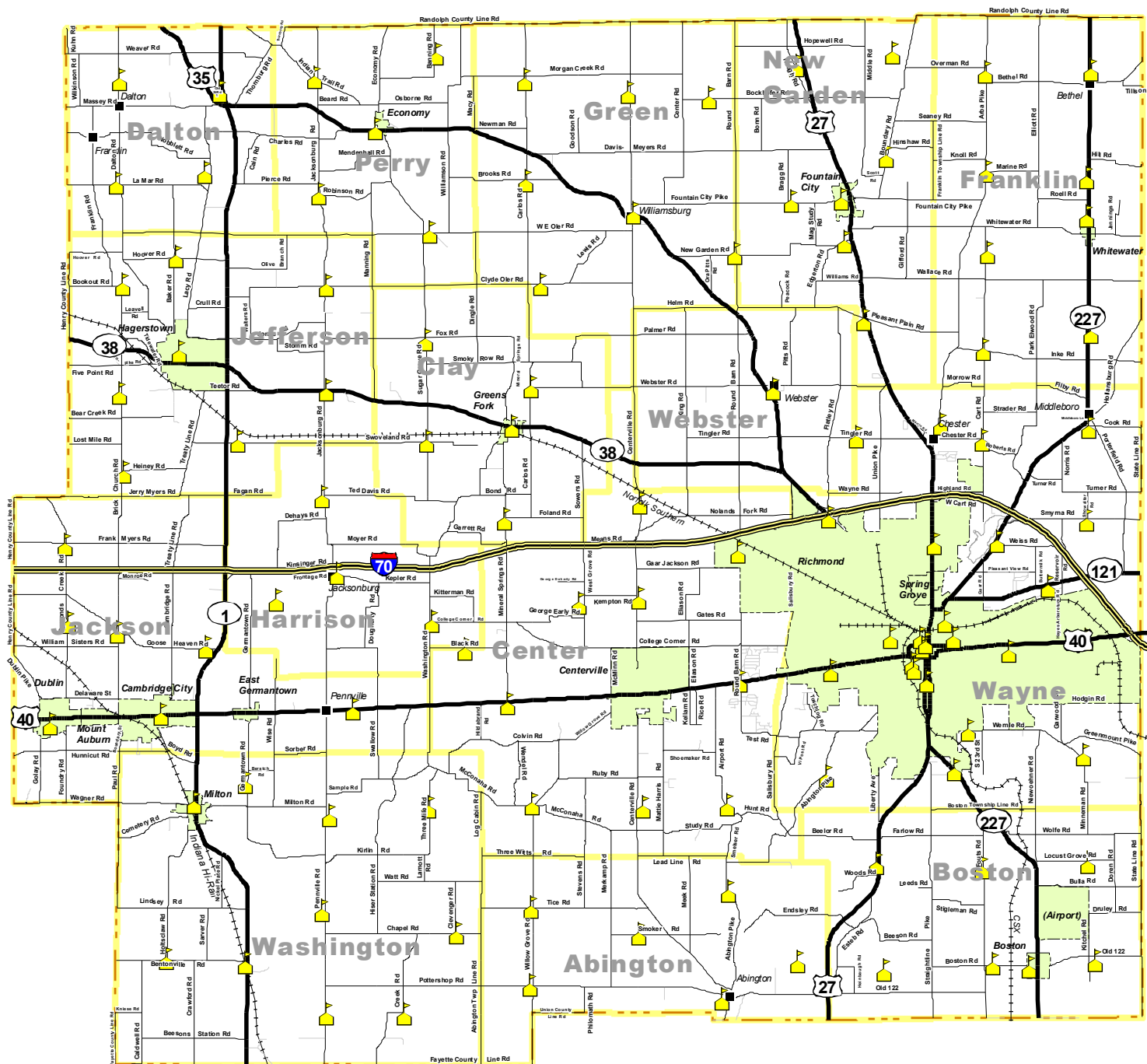
# 1874 School Buildings in Wayne County, Indiana

**Legend**

-  Schools 1874
-  Incorporated Areas
-  Civil Township
-  County Boundry
-  Interstates
-  US Highways
-  State Roads
-  Railroads
-  Unincorporated Towns




Map Courtesy of:  
Wayne County/Richmond GIS  
Wayne County Surveyor's Office

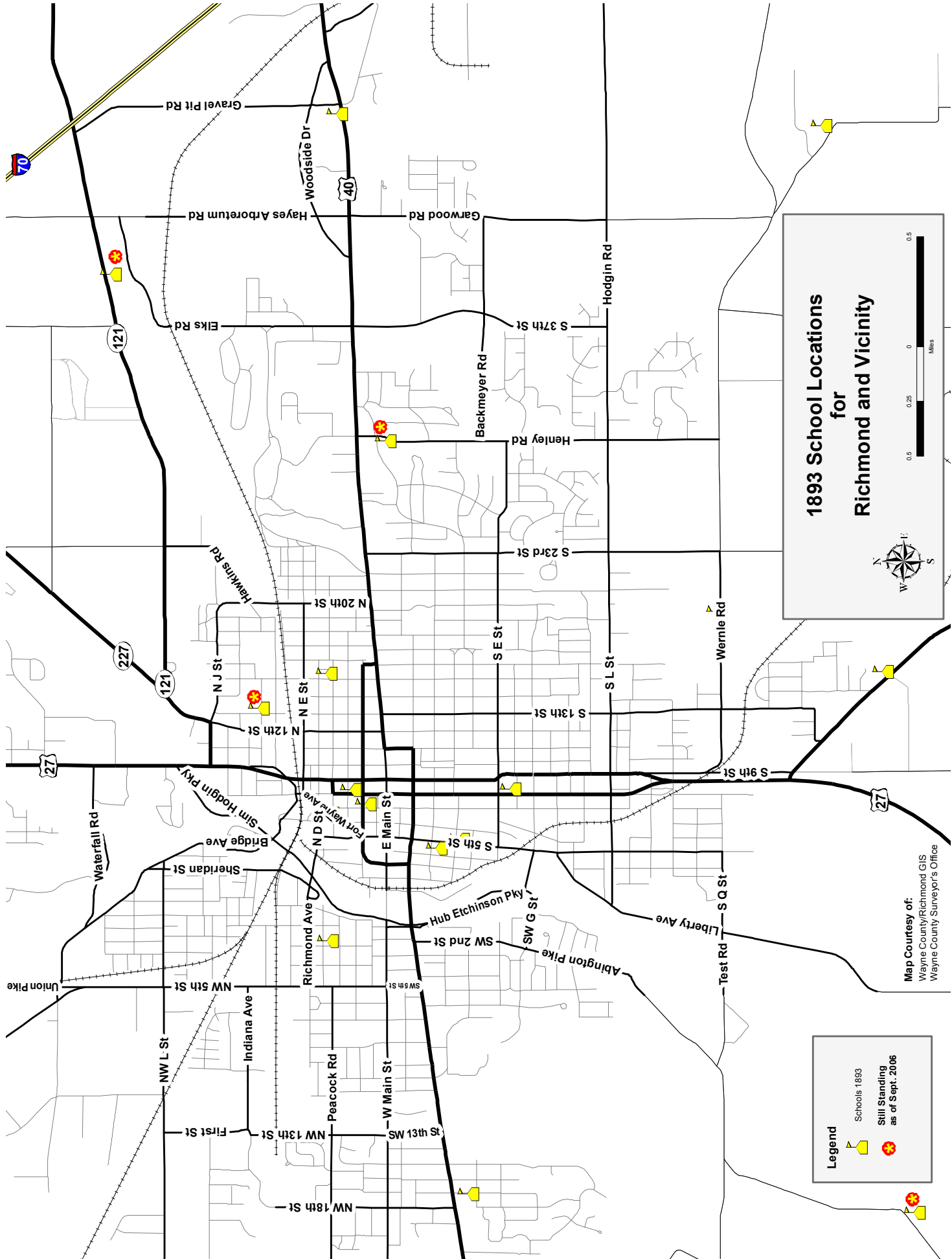


# 1893 School Buildings in Wayne County, Indiana

- Legend**
- Schools 1893
  - Incorporated Areas
  - Civil Township
  - County Boundary
  - Interstates
  - US Highways
  - State Roads
  - Railroads
  - Unincorporated Towns



Map Courtesy of:  
Wayne County/Richmond GIS  
Wayne County Surveyor's Office



### 1893 School Locations for Richmond and Vicinity

**Legend**

- Schools 1893
- Still Standing as of Sept. 2006

Map Courtesy of:  
Wayne County/Richmond GIS  
Wayne County Surveyor's Office